

Management Instituut

Grondregistratie en Landinformatie Systeem

Geospatial Data Survey

by

Tafara Dakriet, Marcelino Jackson and Denise Muler

SDI unit – Business Development

Date: December 05th, 2018

Location: Paramaribo



Topics

- Definition SDI?
- SDI Components
- Aims National SDI
- Role MI-GLIS and partners
- Spatial data research results
- Examples of SDIs
- Next steps



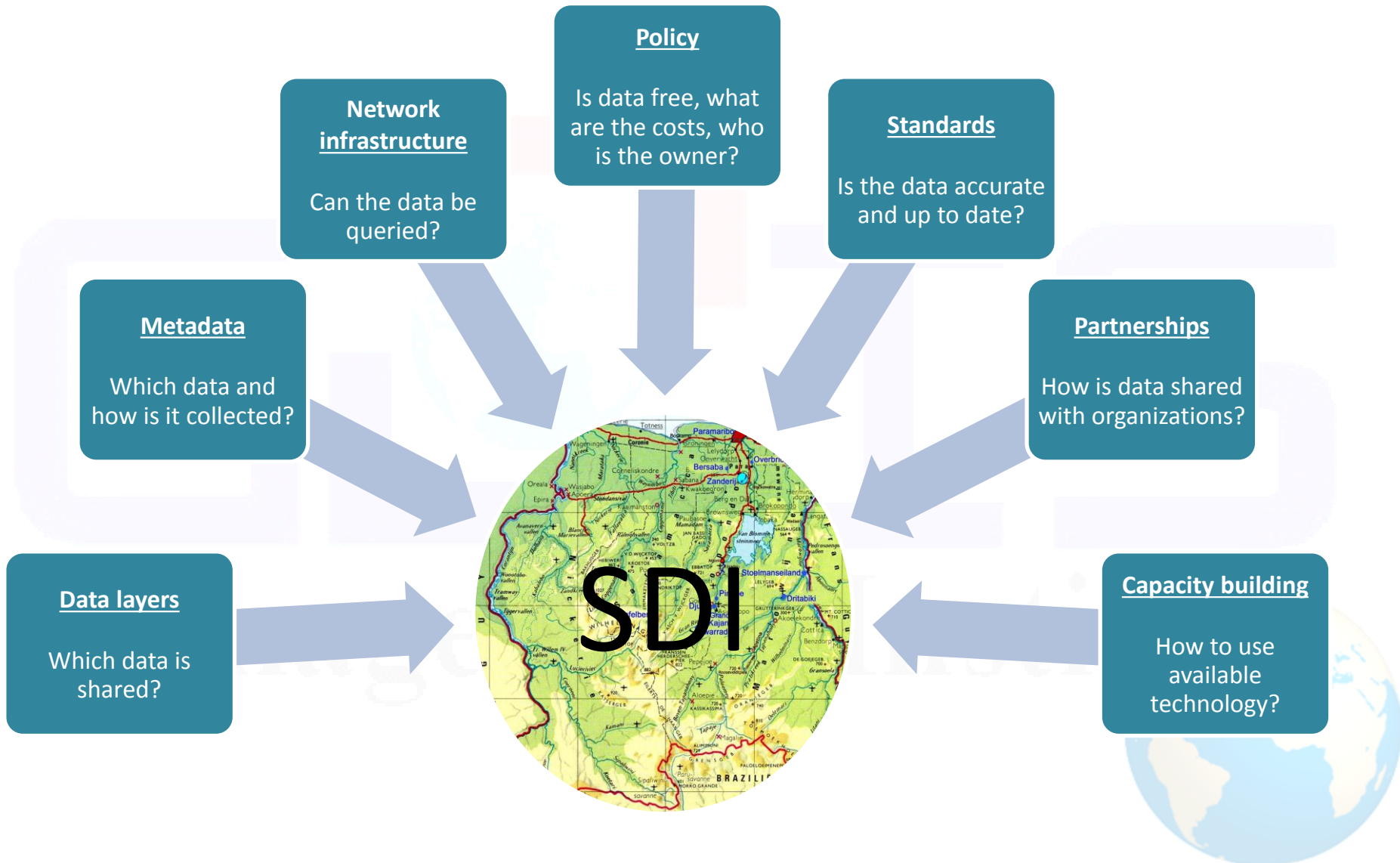
Definition SDI

A **Spatial Data Infrastructure (SDI)** is a data infrastructure implementing a framework of geographic data, metadata, users and tools that are interactively connected in order to use spatial data in an efficient and flexible way.

An **SDI** is a coordinated series of agreements on technology standards, institutional arrangements, and policies that enable the discovery and use of geospatial information by users and for purposes other than those it was created for.



SDI Components



Aims National SDI

- The MI-GLIS institute aims to
 - Promote/stimulate the digitization of spatial data
 - Share spatial data with the public and private sector
 - Set up a knowledge network with organizations, who can contribute to the SDI
 - Provide the government with an instrument for better policy decisions at all levels
 - Increase the competitive position of companies, e.g. project developers can determine their price based on the value of land



Role MI-GLIS and SDI partners

MI-GLIS → Coordinator

National SDI

Role:

Ensuring up-to-date and authentic spatial information



Geospatial Data Warehouse

- a) Policies regarding metadata and standards
- b) The preservation of Spatial data in a standardized manner
- c) Providing authentic and up-to-date basic Spatial data



SDI partners

Role:

- a) Periodically upload relevant Spatial data
- b) Exchange up-to-date and authentic Spatial data / information



Spatial data end-user

Role:

Consulting relevant spatial information

Organizations visited (15 total):

- Algemeen Bureau voor de Statistiek (ABS)
- Celos/Narena
- Energie Bedrijven Suriname (EBS)
- Geologische Mijnbouwkundige Dienst (GMD)
- 's Lands Bosbeheer (LBB)
- Ministerie van Handel, Industrie & Toerisme (HI & T)
- Ministerie van Landbouw, Veeteelt & Visserij (LVV)
- Ministerie van Openbare Werken, Transport & Communicatie (OWT & C)
- Ministerie van Regionale Ontwikkeling (RO)
- Maritieme Autoriteit Suriname (MAS)
- Stichting Natuurbehoud Suriname (Stinasu)
- Stichting Bosbeheer en Bostoezicht (SBB)
- Stichting Planbureau Suriname (SPS)
- Staatsolie Maatschappij Suriname N.V. (Staatsolie)
- Telecommunicatiebedrijf Suriname (Telesur)



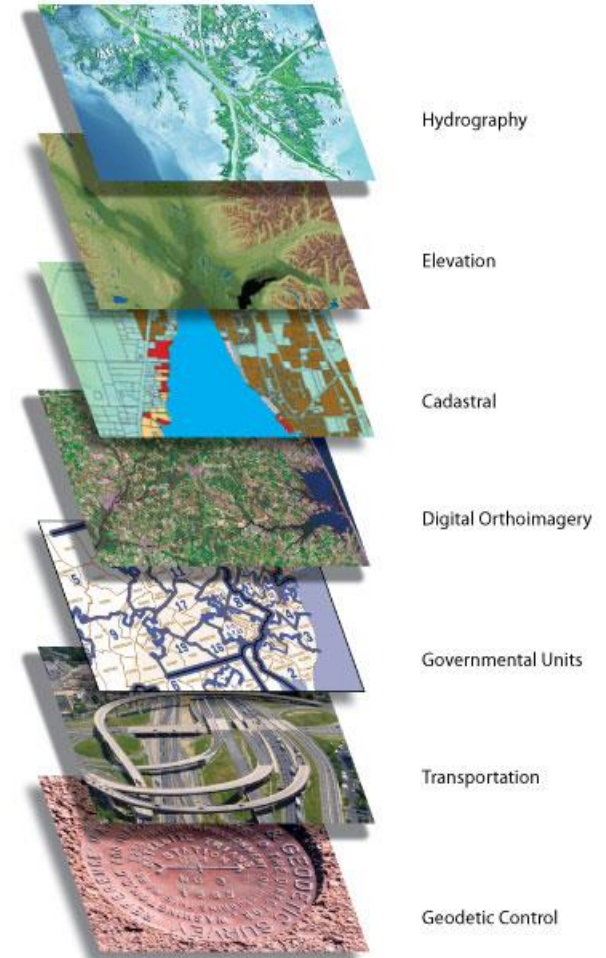
Spatial data research

Findings listed under 5 components

SDI Framework

- Data component
- People component
- Access network component
- Policy component
- Standards component

Framework Themes



Availability of data sets

Basic data

- Geodetic network (CORS + several monuments)
- Raster (basemaps)
- Vector data (polygon, line and point layers)
- Core business depends on technology and geodata (10)
- Technological facilities not present, but awareness is (4)
- No awareness regarding technology and geodata (1)
- Organizations cautious about exchanging confidential and/or sensitive data
- Fear that with the NSDI, MI-GLIS wants to profit from their data

Education, Human capital, SDI awareness, Willingness to share data

- Knowledge present and applied (8)
- Knowledge present but not applied (1)
- No knowledge / awareness (2)
- No finances and resources to gain knowledge (1)
- No / Insufficient experienced SDI experts
- Training sessions are given by foreigners
- SDIs initiated and financed by international (UN) organizations
- Trained personnel leaves the organizations when there is a lack of finances to support much needed technology



Access network component

Access (delivery) mechanism

- Standalone (1)
 - Internal use
- Exchange (7)
 - With other organizations
- Intermediar (1)
 - NSDI vision present, action plan, (potential) coordinator SDI
- Network stage (none)
 - Standards for general use, national support for SDI, preparing for connection to international SDIs



Funding, Leadership, Vision, Institutional arrangement, Social political stability

- No funding
 - Central location, software/hardware, training
- SDIs in certain fields
 - Forestry, environment, census, hydrology
- Policies, systems and processes not present
 - No documented vision for an NSDI
 - No national standards
- Social political instability hinders decision making



Interoperability, metadata

Geospatial interoperability: The ability of different geographic information systems to share, exchange, and operate (heterogeneous) geospatial data and functions.

Metadata: Documentation about who, when, where, what, why, how of the data and the data production process. Metadata can be used for describing data, tools, services, and other geospatial resources.

- Protocols for data exchange with public and private sector (2)
- Sharing information from official data sources (as needed)
- Data is provided (one way) not exchanged (vice versa)
- Regulations and administrative requirements (not available)



Standards component

Examples of Geospatial standards in Suriname:

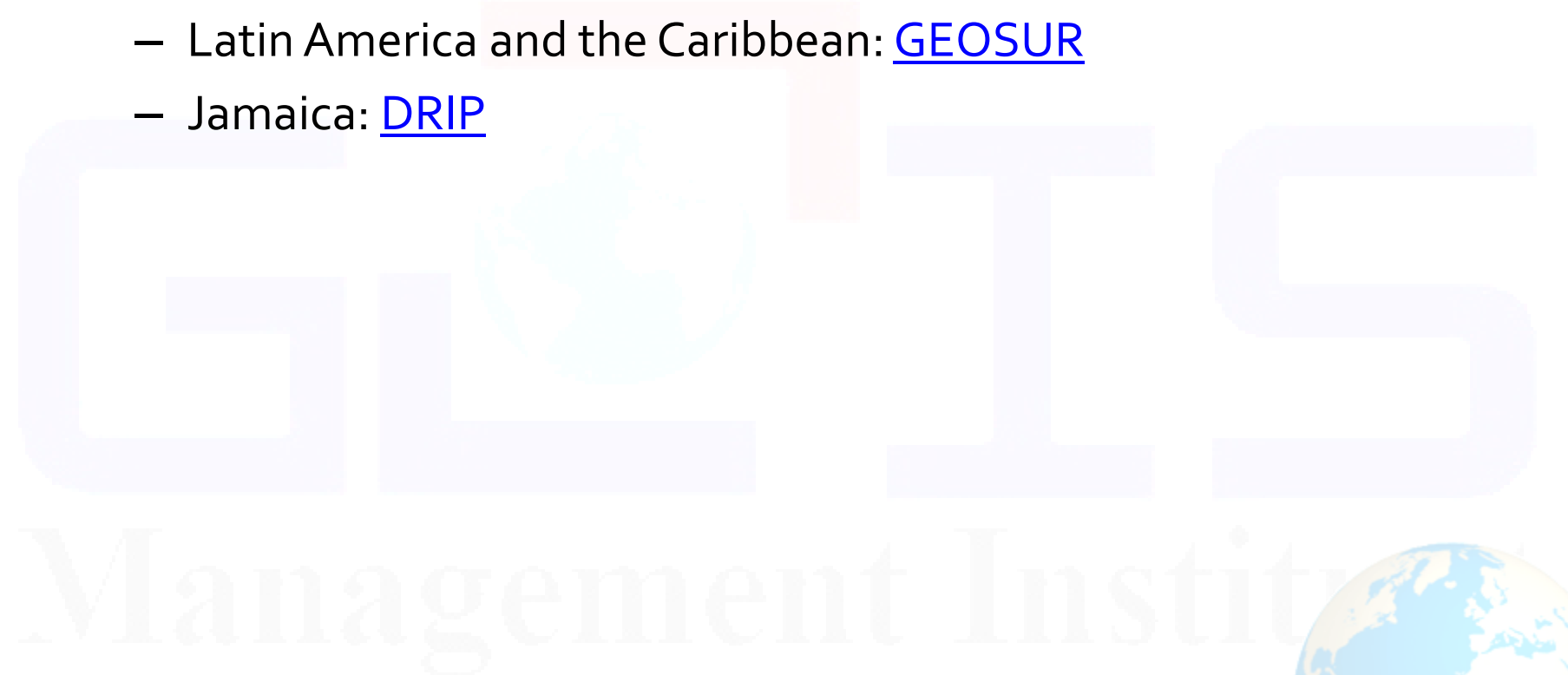
Organization	Standards
NH/GMD	The land surveyors were asked to use the WGS 1984 coordinate system and place the coordinates (x,y) on their maps.
	New Mining Act: Proposal to use WGS 1984 UTM Zone 21N projection instead of the Stereo graphic projection
MI-GLIS	General Surveyor Instructions

Management Instituut



Examples of SDIs

- Examples of SDIs
 - Europe: [INSPIRE](#)
 - Latin America and the Caribbean: [GEOSUR](#)
 - Jamaica: [DRIP](#)



Next steps

- The Basemap for Suriname
- Set up a knowledge network
 - Promoting cooperation between (government) organizations
 - Mutual exchange of technical knowledge, lessons-learned, best-practices and sharing case studies
 - Assess availability and accessibility of high-quality geospatial information and services
- Visit www.miglis.sr

